

第
四
版
圖
解

第四版圖解

(第一圖)

大有珠岳頂上ヨリ西方ニ小有珠岳、北屏風山、及

ビ西山ヲ望ム

(第二圖)

大有珠岳頂上ヨリ南方長流川ヲ望ム、西紋鑑ノ市

街、長流村ノ平野、長流川ノ彎曲等一眸ノ下ニア

リ

(第三圖)

南屏風山ヨリ有珠火山ノ南麓ヲ望ム、此圖ニ見ル

如ク此地方ハ南屏風山泥流ノ被覆スル處トナリ多

クノ流レ山點々散在シ、泥流ノ終端ハ海中ニ暗礁

トシテ碁散シ且ツ有珠灣ノ如キ入江ヲ形ヅクレリ

(第四圖)

壯瞥瀧ノ近景ナリ、瀧ノ上熔岩ノ懸崖ニ懸ル

Explanation of PL. IV.

Fig. 1. Kousu-daké (Smaller Dome), Kitabyōbu-yama (northern crater-wall) and Nishyama looking west from the summit of Ōusu-daké (Greater Dome). The Author, Photo.

Fig. 2. Meandering of the Osaru River, looking south from the summit of Ōusu-daké.

The Author, Photo.

Fig. 3. View of the southern foot of Usu Volcano as seen from Minamibyōbu-yama (southern crater wall). The peculiar topography with flowed-mounds, and Usu Bay etc. were formed by the Minamibyōbu-yama mud-flow. The Author, Photo.

Fig. 4. View of the cataract of the Sōpets River. The Author, Photo.

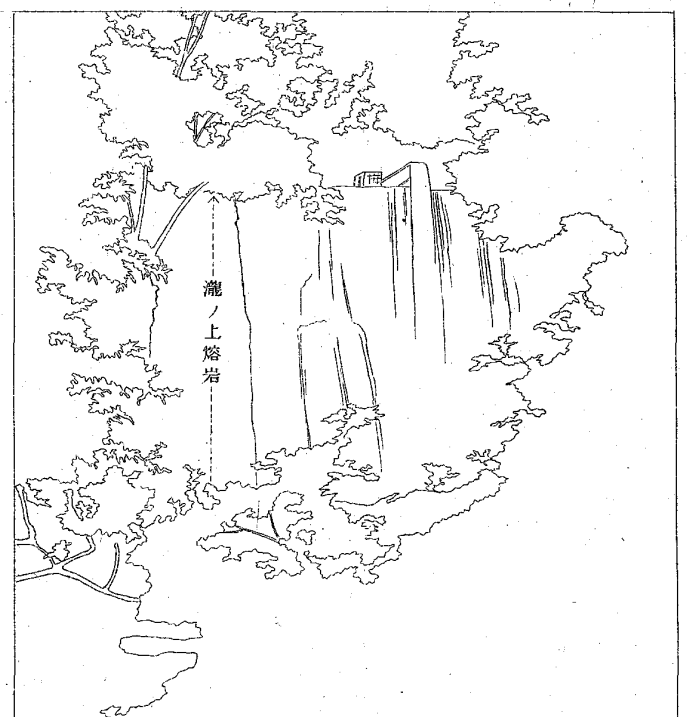
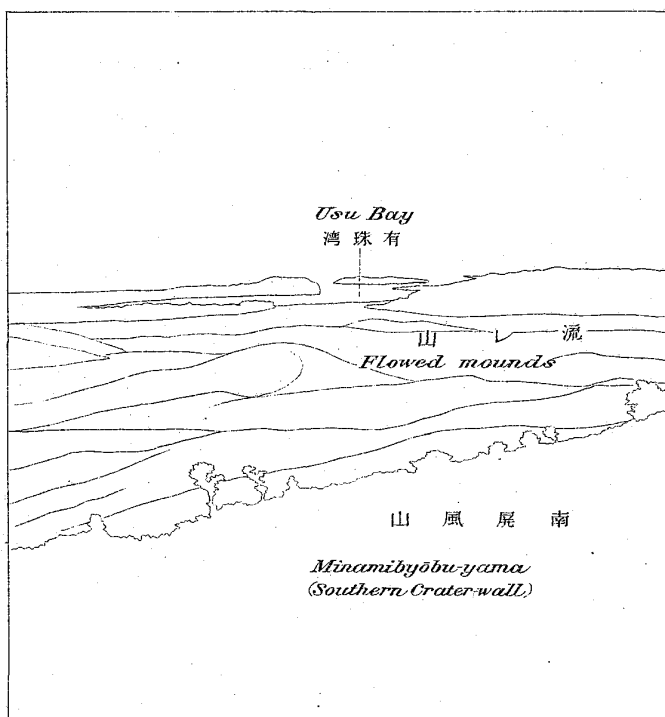
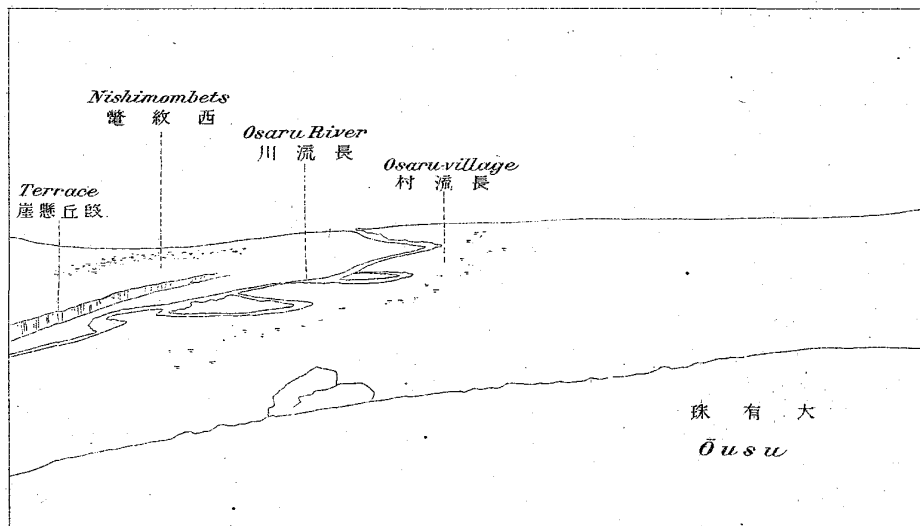
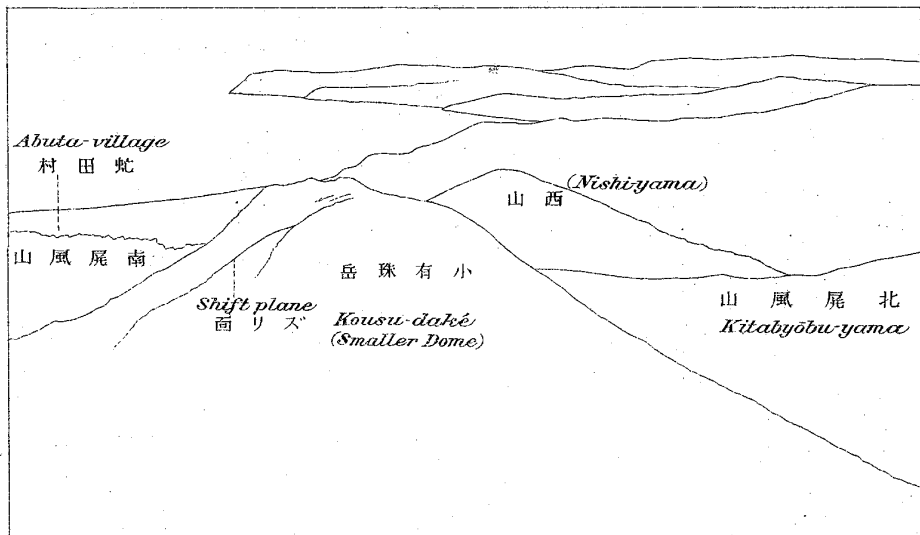




Fig. 2.

(圖 二 第)



Fig. 3. (圖 三 第)



Fig. 4. (圖 四 第)

