

第
九
版
圖
解

第九版圖解

(第一圖) 有珠岳ノ火口瀨ヲ形ツクル「ワツカサングピンナ

イ」ニ露出スル外輪山熔岩

(第二圖) 同上「ワツカサングピンナイ」ニ於ケル縞狀懸崖、

縞ハ外輪山熔岩ト碎片質物質ノ層ト互層ヲナシテ

堆積セシ結果ナリ

(第三圖) 「ヌプキベツ」川ニ沿フテ辨邊—眞狩別間ノ街道ニ

露出スル凝灰岩層(第三紀層)、此附近ニ於テハ多

少變位ヲ受ケ居レリ

Explanation of PL. IX.

Fig. 1. An exposure of the Somma lava in the valley of Wakkasangepinnai, Volcano Usu.

Fig. 2. An exposure of the Somma lava forming a banded cliff in the valley of Wakkasangepinnai, Volcano Usu.

Fig. 3. Tuffite series (Tertiary), exposed along the Nupkipets River. The Author, Photo.

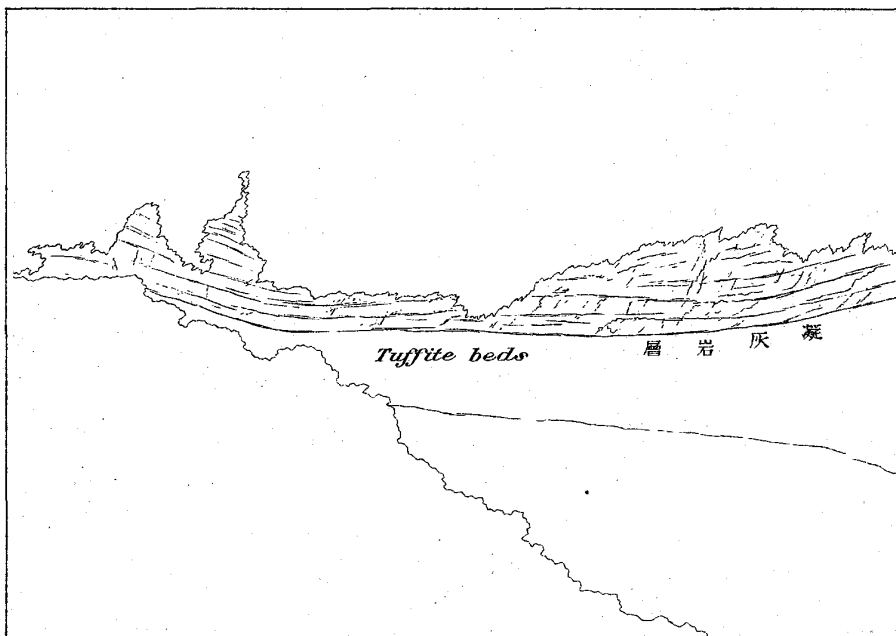
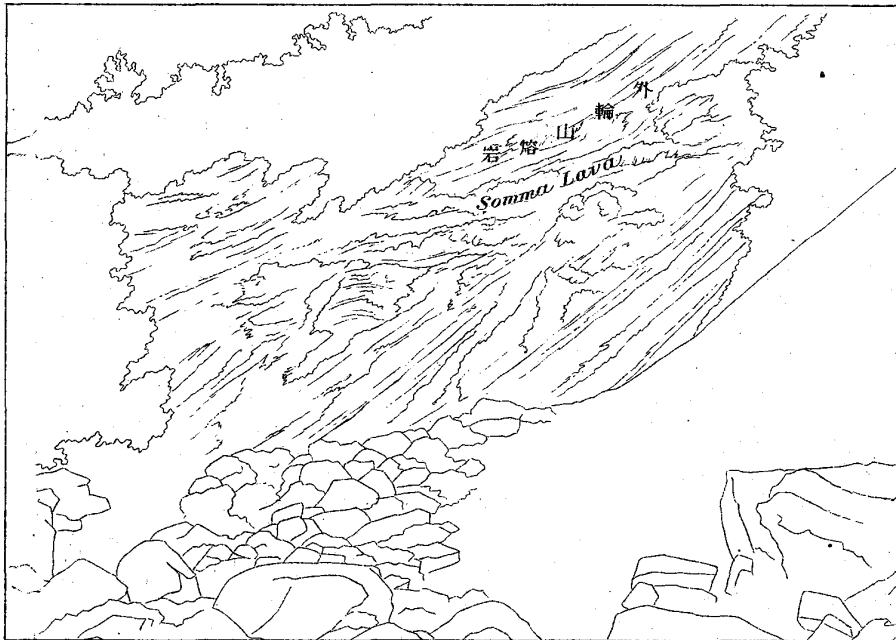
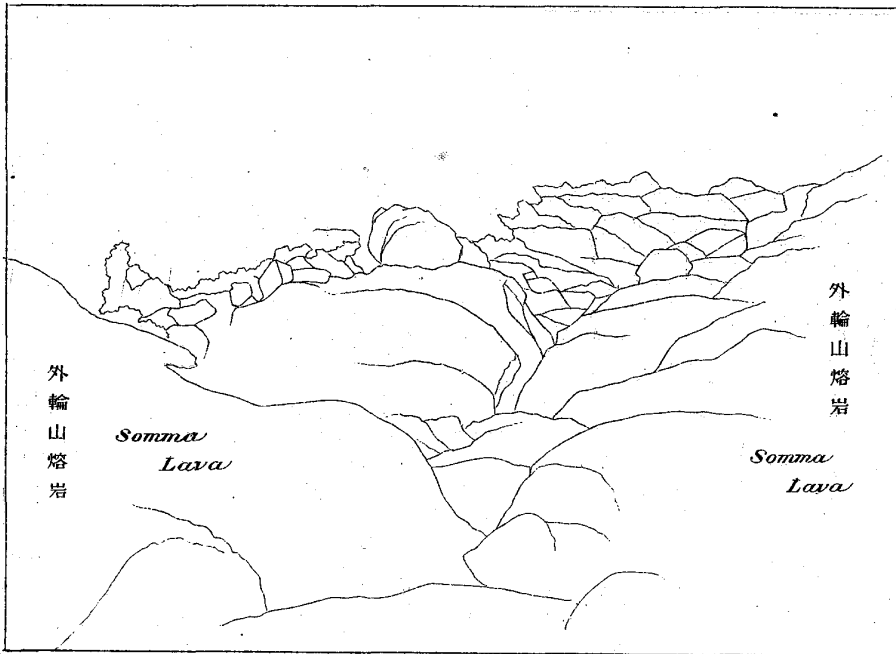




Fig. 2.

(圖二第)



Fig. 3.

(圖三第)

