

第十版圖解

第十版圖解

(第一圖) 東山(稀府岳)及ビ其山麓ニ廣ク發達スル海岸段丘

ヲ西紋鼈村海岸ヨリ東ニ望ム

(第二圖) 壯瞥村湖底平野、洞傘湖及兩者ノ間ニ横タワル小

山脈ヲ西北ニ望ム、此小山脈ハ兩陷落地ノ間ニ殘

ル
ホルスト
殘壘ナリ

(第三圖) 壯瞥ノ瀧及ビ夫レノ懸ル熔岩流ヲ望ム、右方ノ山

ニ露ハル、熔岩流ハ瀧ニ向テ傾キ其處ニ斷崖ヲ形

ヅクル

Explanation of PL. X.

- Fig. 1.* View of Higashi-yama and the coastal terrace bordering the foot of it, looking east from the shore of Nishimombets village. The Author, Photo.
- Fig. 2.* View of the fossil-lake plain of the Sōbets district, and the lake of Tōya with the low-mountain range (Horst) between the two depressions, looking northwest from the southern margin of the plain. Prof. B. Kotō, Photo.
- Fig. 3.* View of the cataract of the Sōbets River with the lava flow inclining toward it on the right. Prof. Kotō, Photo.

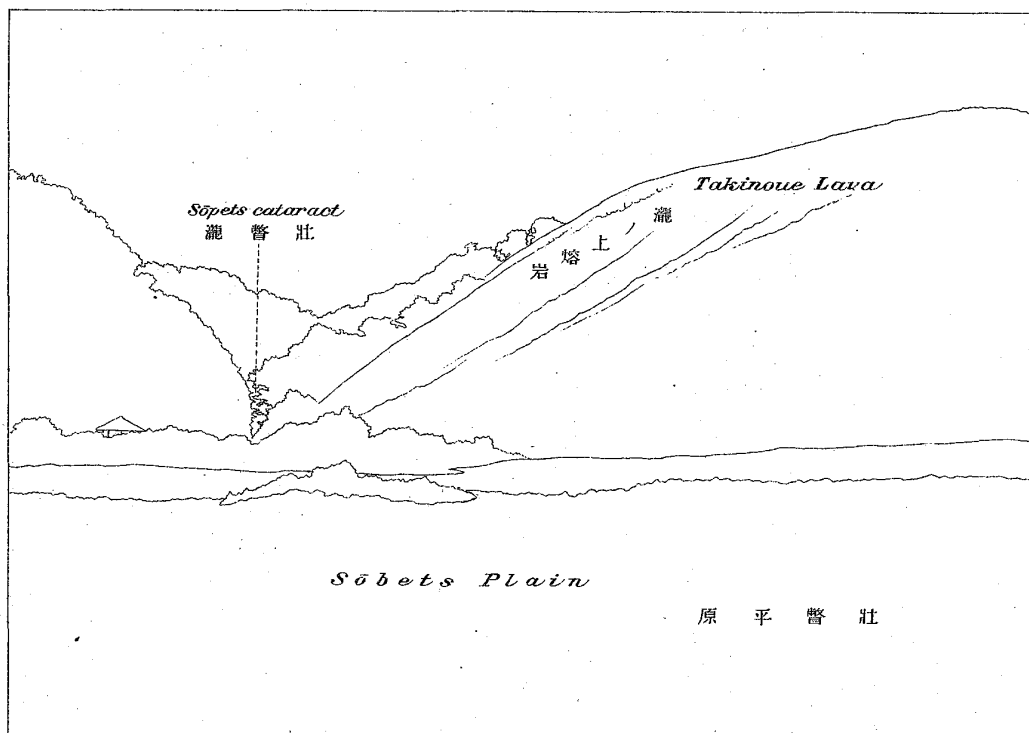
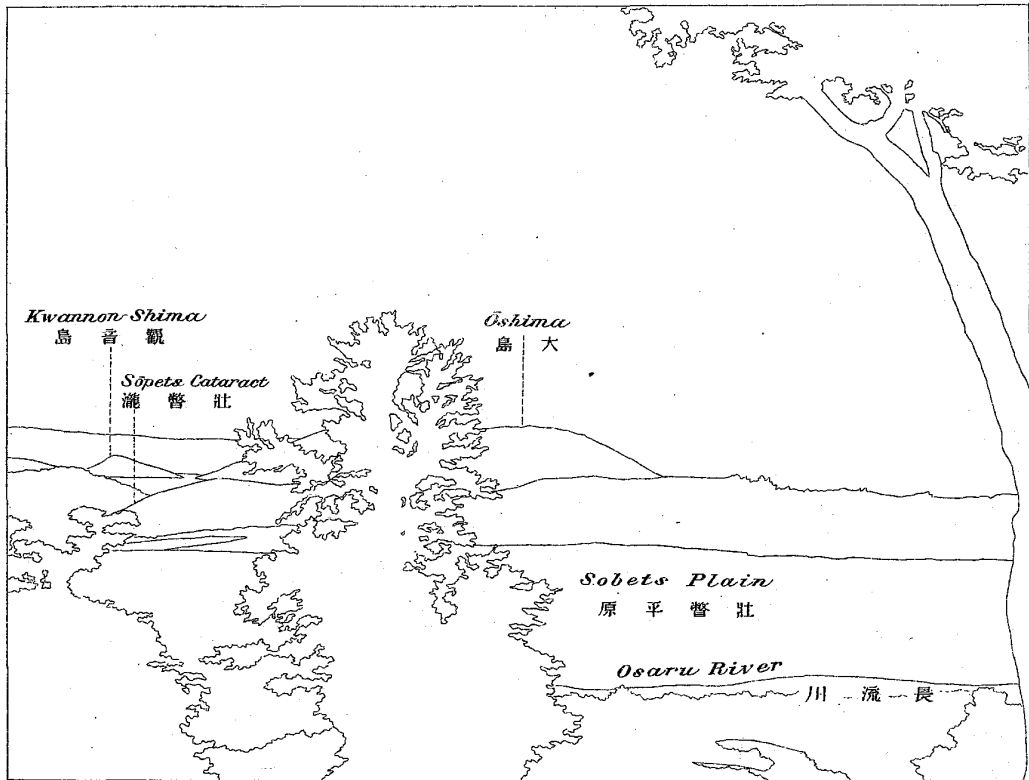
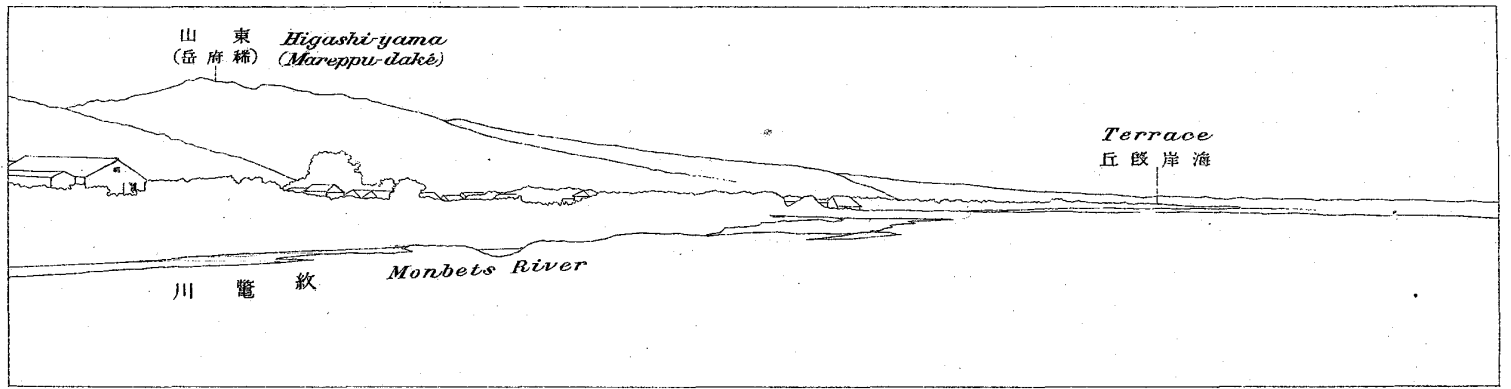




Fig. 2.

(圖二第)



Fig. 3.

(圖三第)

