

第十一版圖解

## 第十一版圖解

### (第一圖)

西紋籠ノ北、關内ノ隆起海岸地帯(海岸段丘)上ノ  
地形ヲ示ス、表面大ナル凹凸ナク順次北ニ進ムニ  
從テ高サヲ増シ壯瞥村湖底平野ニ臨ム處急ニ斷崖  
ヲ以テ終ル

### (第二圖)

洞爺湖中ノ船ヨリ湖ノ北岸ヲ望ム、北岸ハ一ノ原  
高原發達シ其ノ湖岸ニ望ム處急傾斜ヲナシテ向洞  
爺ニ終ル蓋シ陷落ノ遺物ナリ

### (第三圖)

向洞爺ヨリ一ノ原高原ニ登ル道路ニ於ケル露出ナ  
リ、厚キ砂層ガ流紋岩ノ剝削面ヲ覆フテ發達セリ

## Explanation of PL. XI.

*Fig. 1.* Flat surface of the terrace in Sekinai, north of Nishimombets village.

Prof. B. Kotô, Photo.

*Fig. 2.* View of the northern bank of Tōya Lake, looking from boat. We see the flat plateau of Ichinohara which terminates with a steep cliff at the lake.

Prof. B. Kotô Photo.

*Fig. 3.* Sand bed on the abrasion-face of rhyolite, covering the plateau above-mentioned.

The exposure is along the road leading from Mukōtōya to Ichinohara.

Prof. B. Koto. Photo.

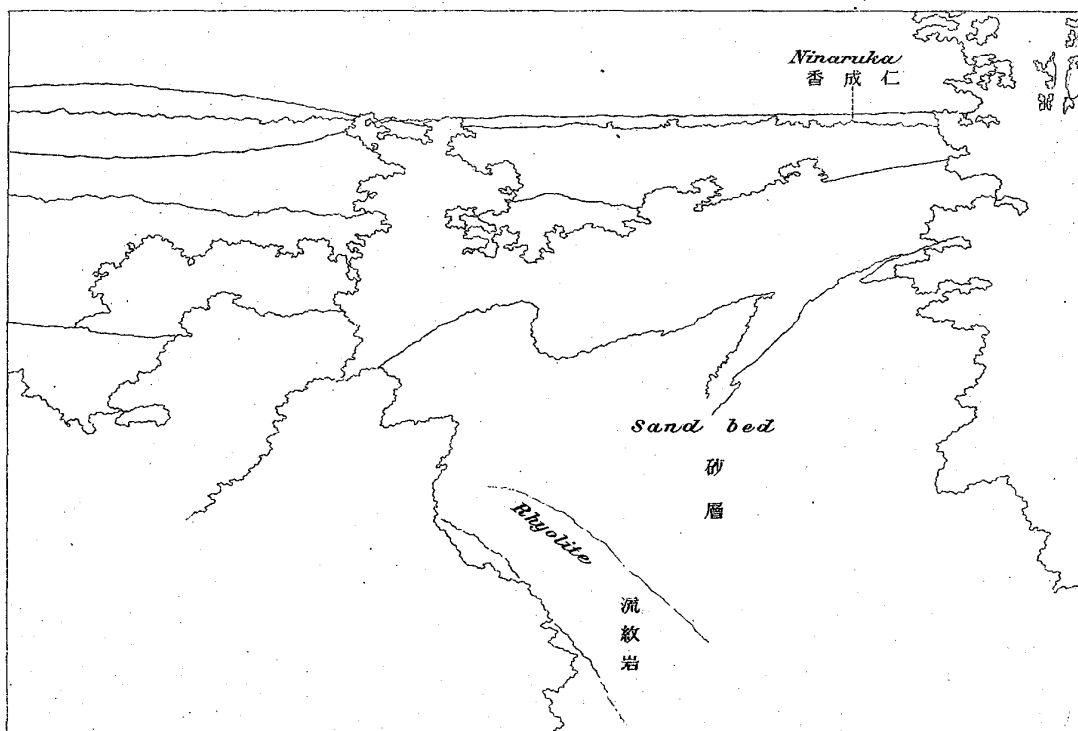
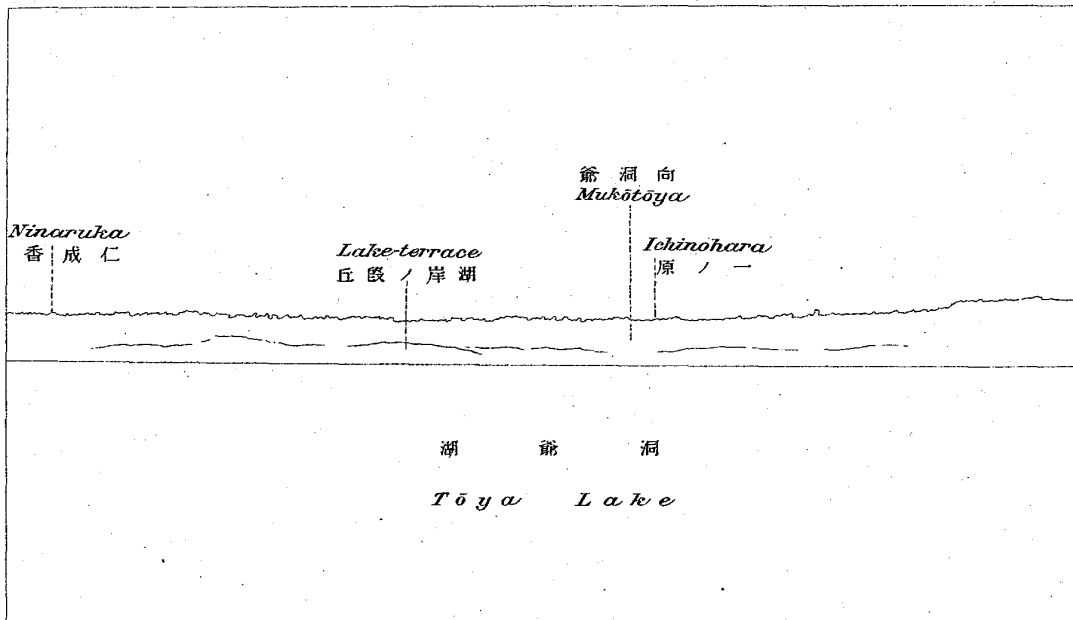
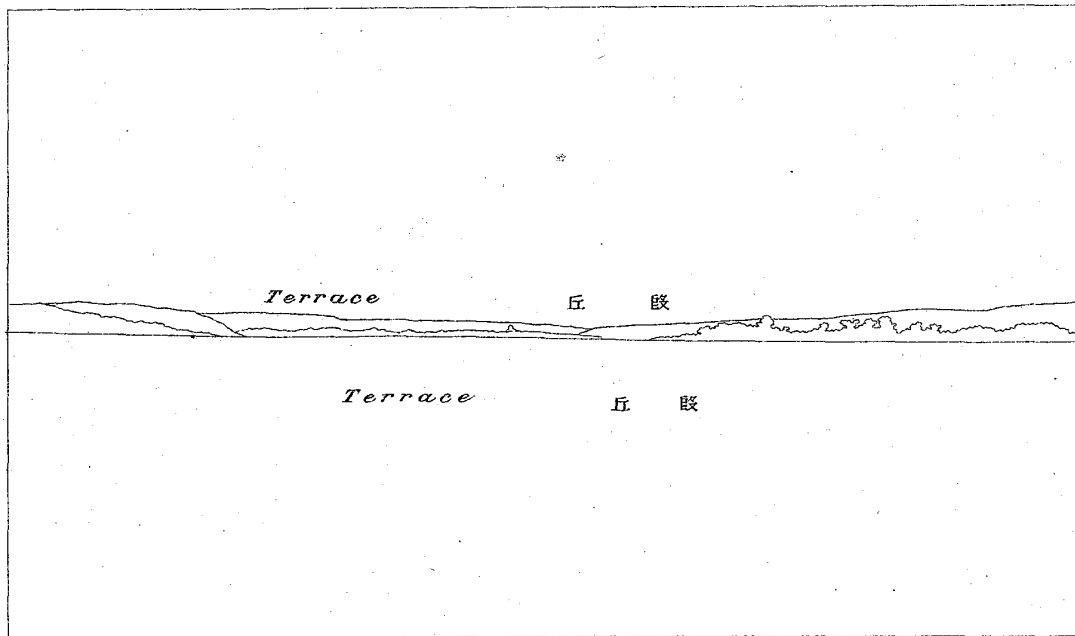




Fig. 2.

(圖 二 第)



Fig. 3.

(圖 三 第)

